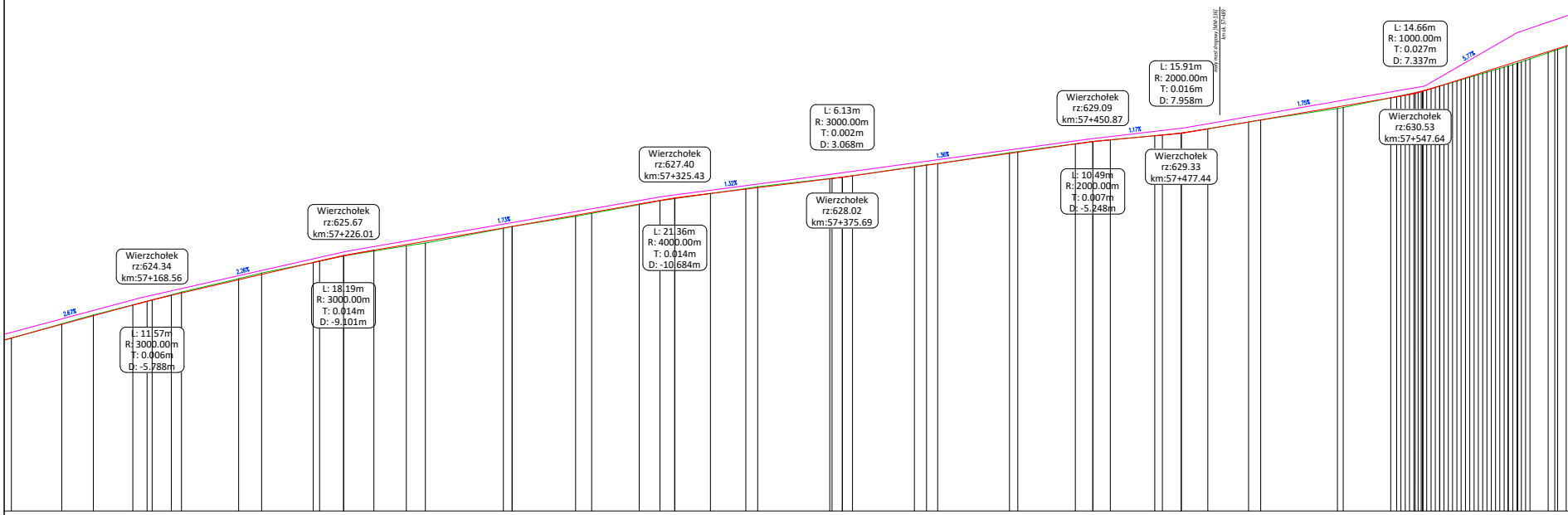
2.67%
Wierzchołek
rz:624.34
km:57+168.56
L: 11.57m
R: 3000.00m
T: 0.006m
D: -5.788m
2.26%
Wierzchołek
rz:625.67
km:57+226.01
L: 18.19m
R: 3000.00m
T: 0.014m
D: -9.101m
1.73%
Wierzchołek
rz:627.40
km:57+325.43
L: 21.36m
R: 4000.00m
T: 0.014m
D: -10.684m
1.32%
L: 6.13m
R: 3000.00m
T: 0.002m
D: 3.068m
Wierzchołek
rz:628.02
km:57+375.69
1.36%
Wierzchołek
rz:629.09
km:57+450.87
L: 10.49m
R: 2000.00m
T: 0.007m
D: -5.248m
1.17%
L: 15.91m
R: 2000.00m
T: 0.016m
D: 7.958m
Wierzchołek
rz:629.33
km:57+477.44
mały most drogowy [MM-13]
km ok. 57+489
1.75%
L: 14.66m
R: 1000.00m
T: 0.027m
D: 7.337m
Wierzchołek
rz:630.53
km:57+547.64
5.77%

623.29	623.57	623.84	624.11	624.37	624.60	624.84	625.07	625.30	625.53	625.74	625.91	626.08	626.26	626.43	626.60
623.29	623.58	623.86	624.12	624.37	624.63	624.87	625.11	625.31	625.52	625.72	625.88	626.03	626.22	626.41	626.60
0.00	-0.01	-0.02	-0.01	0.00	-0.03	-0.03	-0.04	-0.01	0.01	0.02	0.03	0.05	0.04	0.02	0.01
30.00	40.00	50.00	60.00	70.00	80.00	90.00	00.00	10.00	20.00	30.00	40.00	50.00	60.00	70.00	80.00

626.78	626.95	627.13	627.30	627.45	627.58	627.70	627.82	627.95	628.08	628.22	628.36	628.51	628.65	628.79	628.94
626.76	626.92	627.11	627.29	627.44	627.58	627.73	627.84	627.96	628.08	628.23	628.37	628.51	628.66	628.81	628.94
0.02	0.03	0.02	0.01	0.01	-0.01	-0.03	-0.02	-0.01	0.00	0.00	-0.01	-0.01	-0.01	-0.02	-0.01
90.00	00.00	10.00	20.00	30.00	40.00	50.00	60.00	70.00	80.00	90.00	00.00	10.00	20.00	30.00	40.00

629.07	629.17	629.26	629.38	629.55	629.72	629.89	630.06	630.23	630.40	630.61	630.92	631.23	631.55	631.87
629.08	629.18	629.27	629.38	629.55	629.71	629.87	630.02	630.19	630.40	630.60	630.90	631.20	631.50	631.84
-0.01	0.00	-0.01	0.00	0.00	0.00	0.02	0.04	0.03	0.00	0.01	0.02	0.04	0.05	0.03
50.00	60.00	70.00	80.00	90.00	00.00	10.00	20.00	30.00	40.00	50.00	60.00	70.00	80.00	90.00

71.87m
2.71%
Hmax=624.47m - km 57+174.34
R=3000.00m
L=11.57m
L=42.57m
i=2.32%
Hmax=625.83m - km 57+235.10
R=3000.00m
L=18.19m
L=41.50m
i=1.72%
L=38.14m
i=1.76%
Hmax=627.53m - km 57+336.11
R=4000.00m
L=21.36m
L=36.51m
i=1.23%
R=3000.00m
L=6.13m
Hmin=627.98m - km 57+372.62
L=66.87m
i=1.43%
Hmax=629.14m - km 57+456.12
R=2000.00m
L=10.49m
L=13.36m
i=0.91%
R=2000.00m
L=15.91m
Hmin=629.26m - km 57+469.48
L=54.91m
i=1.70%
R=1000.00m
L=14.66m
Hmin=630.40m - km 57+540.31
L=46.70m
i=3.17%

PROSTA
L=437.24m

KRZYWA POZIOMA
A=126.49
L=40.00m

57+200

57+300

57+400

57+500

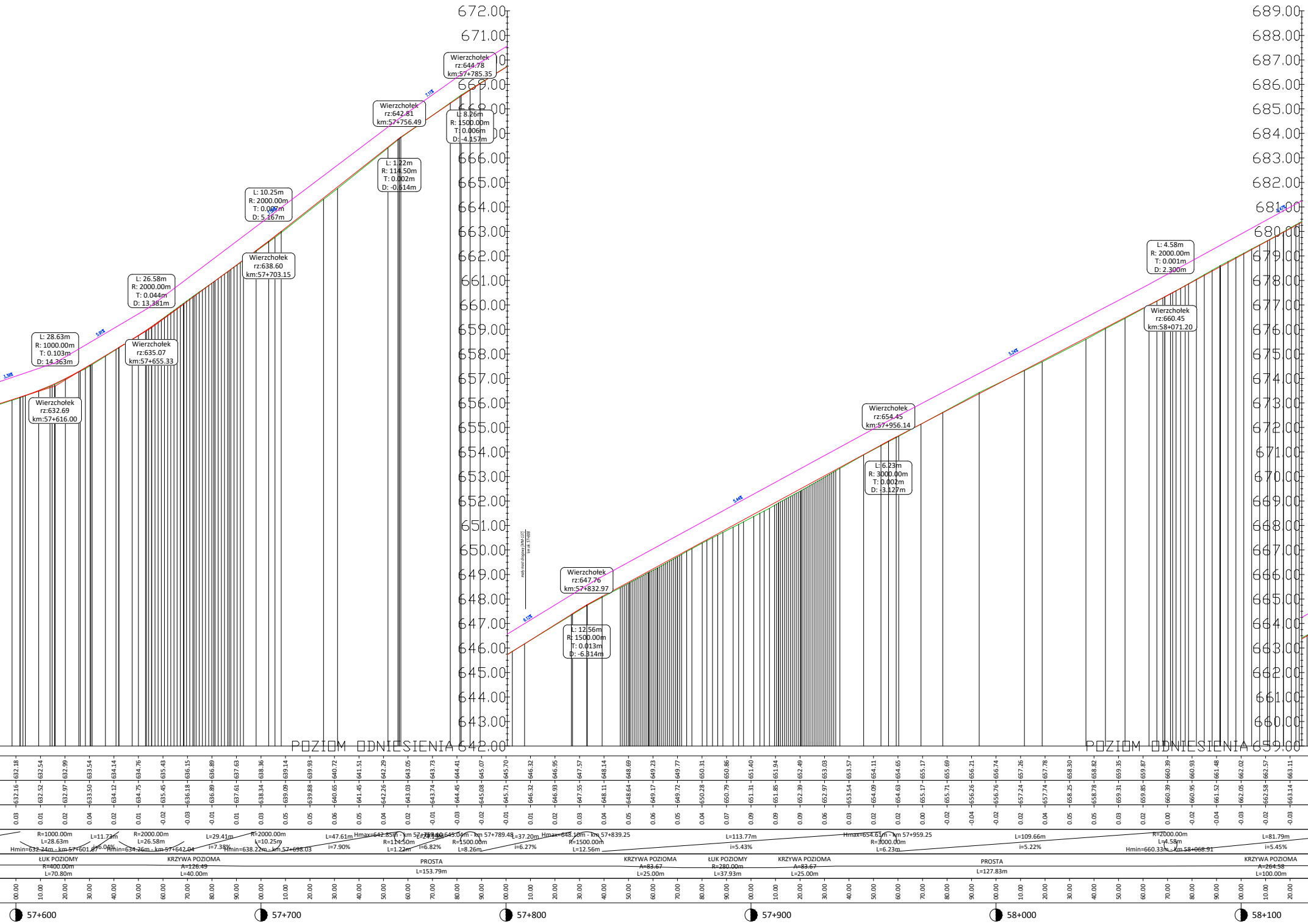
672.00
671.00
670.00
669.00
668.00
667.00
666.00
665.00
664.00
663.00
662.00
661.00
660.00
659.00
658.00
657.00
656.00
655.00
654.00
653.00
652.00
651.00
650.00
649.00
648.00
647.00
646.00
645.00
644.00
643.00
POZIOM ODNIESIENIA 642.00
689.00
688.00
687.00
686.00
685.00
684.00
683.00
682.00
681.00
680.00
679.00
678.00
677.00
676.00
675.00
674.00
673.00
672.00
671.00
670.00
669.00
668.00
667.00
666.00
665.00
664.00
663.00
662.00
661.00
660.00
POZIOM ODNIESIENIA 659.00
Wierzchołek rz:644.78 km:57+785.35
Wierzchołek rz:642.81 km:57+756.49
L: 8.26m R: 1500.00m T: 0.006m D: -4.157m
L: 1.22m R: 114.50m T: 0.002m D: -0.514m
L: 10.25m R: 2000.00m T: 0.007m D: 5.167m
Wierzchołek rz:638.60 km:57+703.15
L: 26.58m R: 2000.00m T: 0.044m D: 13.381m
L: 28.63m R: 1000.00m T: 0.103m D: 14.363m
Wierzchołek rz:635.07 km:57+655.33
Wierzchołek rz:632.69 km:57+616.00
Wierzchołek rz:647.76 km:57+832.97
L: 12.56m R: 1500.00m T: 0.013m D: -6.314m
Wierzchołek rz:654.45 km:57+956.14
L: 6.23m R: 3000.00m T: 0.002m D: -3.127m
L: 4.58m R: 2000.00m T: 0.001m D: 2.300m
Wierzchołek rz:660.45 km:58+071.20
3.39%
5.01%
7.15%
6.13%
5.44%
5.24%
632.18 632.54 632.99 633.54 634.14 634.76 635.43 636.15 636.89 637.63 638.36 639.14 639.93 640.72 641.51 642.29 643.05 643.73 644.41 645.07 645.70 646.32 646.95 647.57 648.14 648.69 649.23 649.77 650.31 650.86 651.40 651.94 652.49 653.03 653.57 654.11 654.65 655.17 655.69 656.21 656.74 657.26 657.78 658.30 658.82 659.35 659.87 660.39 660.93 661.48 662.02 662.57 663.11
632.16 632.52 632.97 633.50 634.12 634.75 635.45 636.18 636.89 637.61 638.34 639.09 639.88 640.65 641.45 642.26 643.03 643.74 644.45 645.08 645.71 646.32 646.93 647.55 648.11 648.64 649.17 649.72 650.28 650.79 651.31 651.85 652.39 652.97 653.54 654.09 654.63 655.17 655.71 656.26 656.76 657.24 657.74 658.25 658.78 659.31 659.85 660.39 660.95 661.52 662.05 662.58 663.14
0.03 0.01 0.02 0.04 0.02 0.01 -0.02 -0.03 -0.01 0.01 0.03 0.05 0.05 0.06 0.05 0.04 0.02 -0.01 -0.03 -0.02 -0.01 0.01 0.02 0.03 0.04 0.05 0.06 0.05 0.04 0.07 0.09 0.09 0.09 0.06 0.03 0.02 0.02 0.00 -0.02 -0.04 -0.02 0.02 0.04 0.05 0.05 0.03 0.02 0.00 -0.02 -0.04 -0.03 -0.02 -0.03
R=1000.00m L=28.63m
Hmin=632.24m - km 57+601.67
L=11.73m i=6.04%
R=2000.00m L=26.58m
Hmin=634.26m - km 57+642.04
L=29.41m i=7.38%
R=2000.00m L=10.25m
Hmin=638.22m - km 57+698.03
L=47.61m i=7.90%
Hmax=642.85m - km 57+757.10
R=114.50m L=1.22m
L=24.13m i=6.82%
Hmax=645.04m - km 57+789.48
R=1500.00m L=8.26m
L=37.20m i=6.27%
Hmax=648.10m - km 57+839.25
R=1500.00m L=12.56m
L=113.77m i=5.43%
Hmax=654.61m - km 57+959.25
R=3000.00m L=6.23m
L=109.66m i=5.22%
R=2000.00m L=4.58m
Hmin=660.33m - km 58+068.91
L=81.79m i=5.45%
ŁUK POZIOMY R=400.00m L=70.80m
KRZYWA POZIOMA A=126.49 L=40.00m
PROSTA L=153.79m
KRZYWA POZIOMA A=83.67 L=25.00m
ŁUK POZIOMY R=280.00m L=37.93m
KRZYWA POZIOMA A=83.67 L=25.00m
PROSTA L=127.83m
KRZYWA POZIOMA A=264.58 L=100.00m
00.00 10.00 20.00 30.00 40.00 50.00 60.00 70.00 80.00 90.00
57+600
57+700
57+800
57+900
58+000
58+100

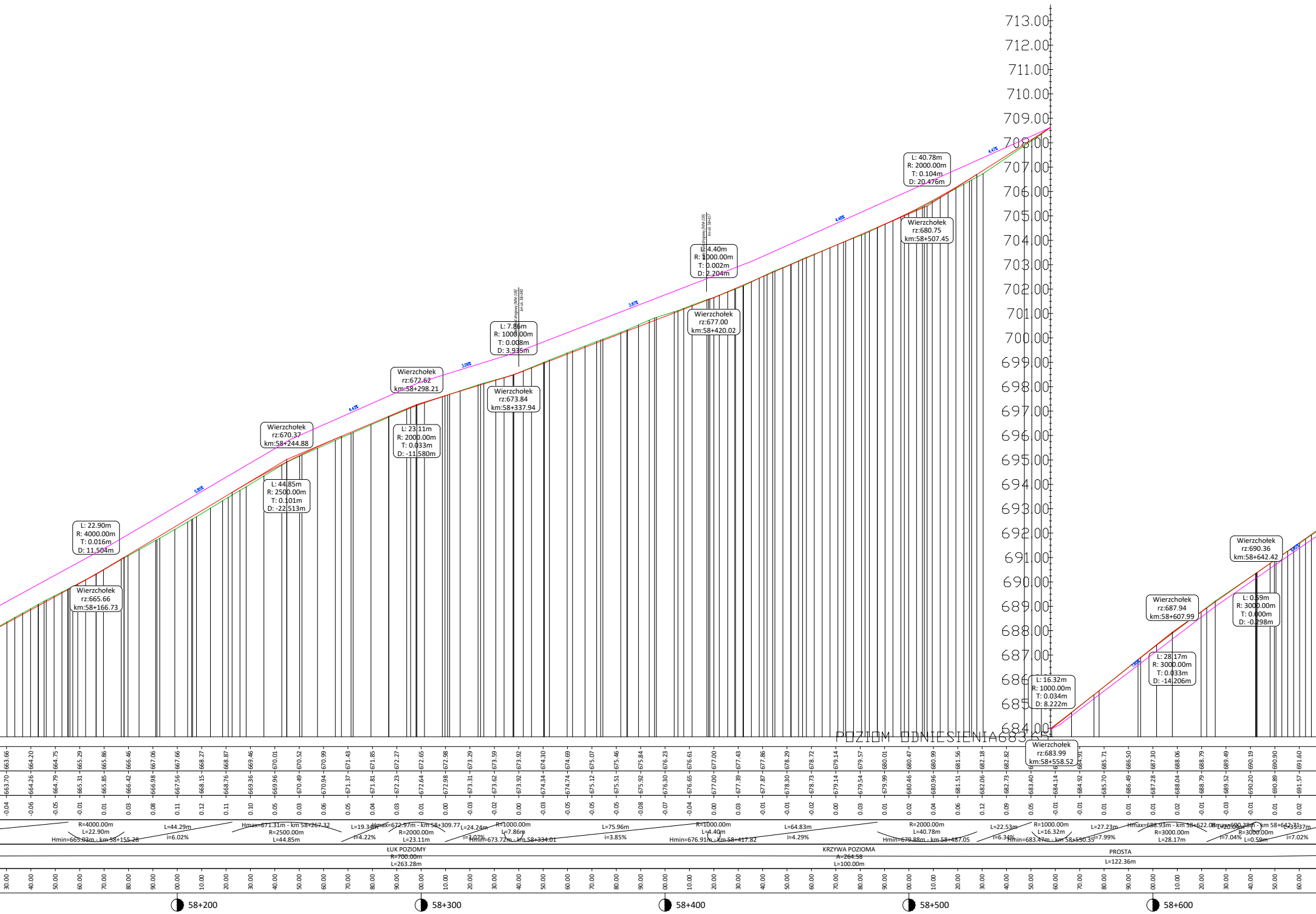

713.00
712.00
711.00
710.00
709.00
708.00
707.00
706.00
705.00
704.00
703.00
702.00
701.00
700.00
699.00
698.00
697.00
696.00
695.00
694.00
693.00
692.00
691.00
690.00
689.00
688.00
687.00
686.00
685.00
684.00
POZIOM ODNIESIENIA683.00
L: 22.90m R: 4000.00m T: 0.016m D: 11.504m
Wierzchołek rz:665.66 km:58+166.73
Wierzchołek rz:670.37 km:58+244.88
L: 44.85m R: 2500.00m T: 0.101m D: -22.513m
Wierzchołek rz:672.62 km:58+298.21
L: 23.11m R: 2000.00m T: 0.033m D: -11.580m
L: 7.86m R: 1000.00m T: 0.008m D: 3.935m
Wierzchołek rz:673.84 km:58+337.94
L: 4.40m R: 1000.00m T: 0.002m D: 2.204m
Wierzchołek rz:677.00 km:58+420.02
L: 40.78m R: 2000.00m T: 0.104m D: 20.476m
Wierzchołek rz:680.75 km:58+507.45
L: 16.32m R: 1000.00m T: 0.034m D: 8.222m
Wierzchołek rz:683.99 km:58+558.52
Wierzchołek rz:687.94 km:58+607.99
L: 28.17m R: 3000.00m T: 0.033m D: -14.206m
Wierzchołek rz:690.36 km:58+642.42
L: 0.59m R: 3000.00m T: 0.000m D: -0.298m
5.80%
4.43%
3.09%
3.87%
4.48%
4.47%
7.66%
R=4000.00m L=22.90m Hmin=665.03m - km 58+155.28
L=44.29m i=6.02%
Hmax=671.31m - km 58+267.32 R=2500.00m L=44.85m
L=19.34m i=4.22%
Hmax=672.97m - km 58+309.77 R=2000.00m L=23.11m
L=24.24m i=3.07%
R=1000.00m L=7.86m Hmin=673.72m - km 58+334.01
L=75.96m i=3.85%
R=1000.00m L=4.40m Hmin=676.91m - km 58+417.82
L=64.83m i=4.29%
R=2000.00m L=40.78m Hmin=679.88m - km 58+487.05
L=22.53m i=6.34%
R=1000.00m L=16.32m Hmin=683.47m - km 58+550.35
L=27.23m i=7.99%
Hmax=688.93m - km 58+622.08 R=3000.00m L=28.17m
L=20.09m i=7.04%
Hmax=690.38m - km 58+642.71 R=3000.00m L=0.59m
L=33.37m i=7.02%
ŁUK POZIOMY R=700.00m L=263.28m
KRZYWA POZIOMA A=264.58 L=100.00m
PROSTA L=122.36m
58+200
58+300
58+400
58+500
58+600

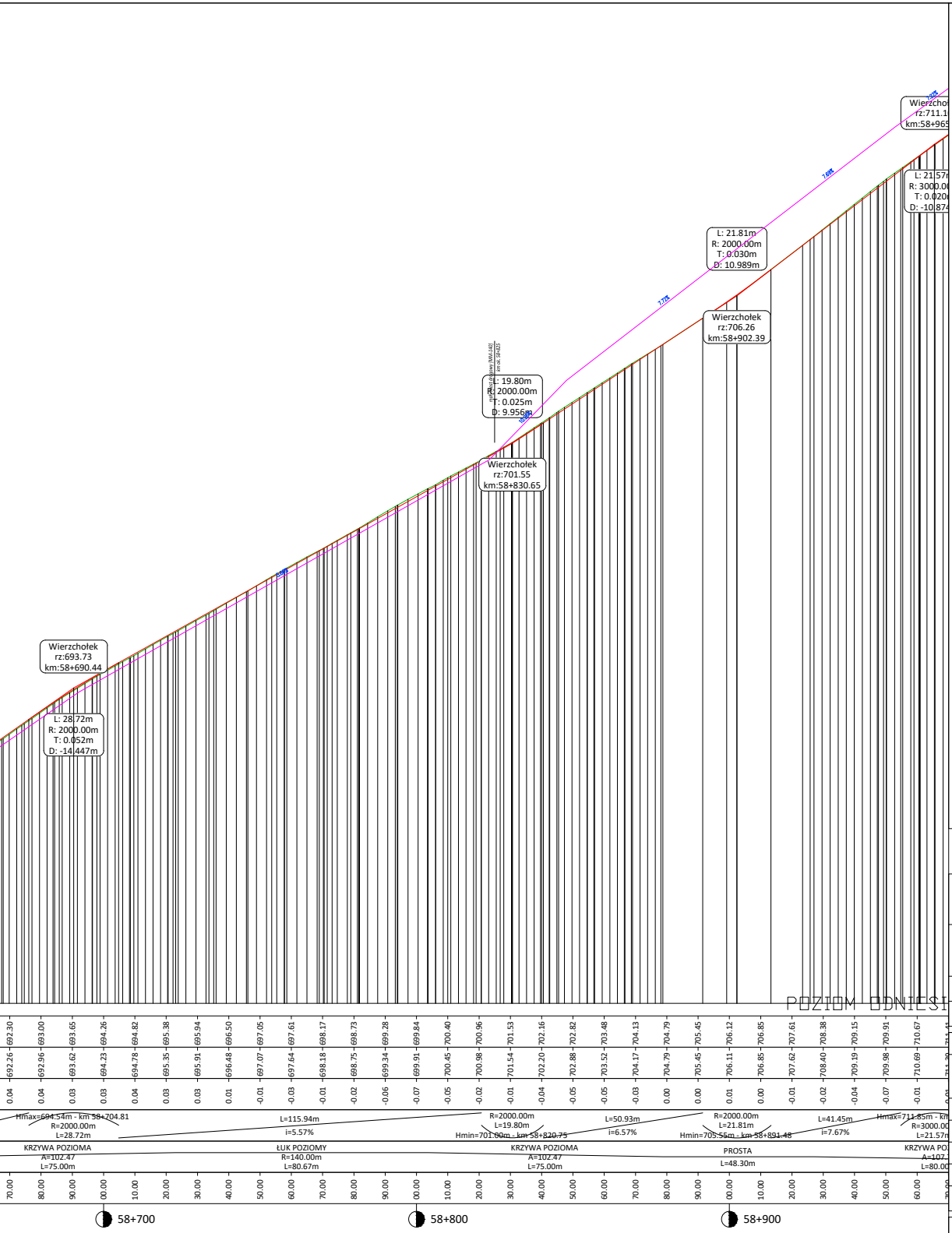
Wierzchołek
rz:693.73
km:58+690.44
L: 28.72m
R: 2000.00m
T: 0.052m
D: -14.447m
Wierzchołek
rz:701.55
km:58+830.65
L: 19.80m
R: 2000.00m
T: 0.025m
D: 9.956m
Wierzchołek
rz:706.26
km:58+902.39
L: 21.81m
R: 2000.00m
T: 0.030m
D: 10.989m
7.72%
7.68%
Wierzchoł
rz:711.1
km:58+965
L: 21.57
R: 3000.0
T: 0.020
D: -10.874
POZIOM ODNIESI
Hmax=694.54m - km 58+704.81
R=2000.00m
L=28.72m
L=115.94m
i=5.57%
R=2000.00m
L=19.80m
Hmin=701.00m - km 58+820.75
L=50.93m
i=6.57%
R=2000.00m
L=21.81m
Hmin=705.55m - km 58+891.48
L=41.45m
i=7.67%
Hmax=711.85m - km
R=3000.00
L=21.57m
KRZYWA POZIOMA
A=102.47
L=75.00m
ŁUK POZIOMY
R=140.00m
L=80.67m
KRZYWA POZIOMA
A=102.47
L=75.00m
PROSTA
L=48.30m
KRZYWA POZ
A=107.
L=80.00
58+700
58+800
58+900

Teren istniejący
Projektowana niweleta DW897
Projektowana niweleta ścieżki rowerowej

Fundusze Europejskie Program Regionalny
Rzeczpospolita Polska
PODKARPACKIE
Unia Europejska Europejskie Fundusze Strukturalne i Inwestycyjne

INWESTOR	STADIUM
Podkarpacki Zarząd Dróg Wojewódzkich w Rzeszowie **35-105 Rzeszów, ul. T. Boya Żeleńskiego 19A** tel. 17 860 94 50 • biuro@pzdw.pl • www.pzdw.pl	PROJEKT KONCEPCYJNY
JEDNOSTKA PROJEKTOWA	BRANŻA
E&C Sp. z o.o. 41-300 Dąbrowa Górnicza ul. Ks.G. Augustynika 1A/32 **ProtechniCon Sp. z o.o.** 31-872 Kraków os. Dywizjonu 303 20/LU7	BRANŻA DROGOWA
ZAMIERZENIE BUDOWLANE Rozbudowa drogi wojewódzkiej nr 897 – Etap I Radoszyce–Cisna	DATA
ADRES INWESTYCJI woj. podkarpacie, pow. sanocki, gm. Komańcza oraz pow. leski, gm. Cisna	04.2022

FUNKCJA	ZESPÓŁ PROJEKTOWY		SPECJALNOŚĆ	PODPIS
Główni projektanci	**mgr inż. Maciej Żuchowicz**	MAP/0084/POOM/04	MOSTOWA	
	mgr inż. Rafał Potępa	MAP/0059/PWBM/20	MOSTOWA	
Projektanci	**mgr inż. Bartłomiej Bala**	MAP/0063/POOD/05	DROGOWA	
Projektanci	**mgr inż. Piotr Nowak**	MAP/0015/POOD/09	DROGOWA	
Projektanci	**mgr inż. Katarzyna Majerczak**	MAP/0322/PWBD/21	DROGOWA	
Sprawdzający	**mgr inż. Wojciech Sakłak**	MAP/0022/POOD/09	DROGOWA	
Opracowali	...			

OBIEKT Droga wojewódzka nr 897 Radoszyce - Cisna		SKALA 1:1000/100
TYTUŁ RYSUNKU Profil podłużny	REW. 6.04.2022	NR RYS. 3.11